



# 桃坪羌寨规划

## Plan of Taoping Village

曾笑 刘泓吟 罗希 戴心晨 李杨 车珊

Zeng Xiao, Liu Hongyin, Luo Xi, Dai Xinchun,  
Li Yang, Che Shan

# 桃坪规划 Plan of Taoping 规划概念 Concepts

## A.生态恢复+文化保护+旅游开发

- 恢复农田景观，改善生态环境，承担区域内减灾、防灾功能
- 保护老寨、古羌文化，物质与非物质的结合
- 旅游资源多样化
- 经济结构稳定，农业与旅游业相结合

## B. ●中心保护区禁止擅自改建，应维持原风貌

- 生态农业区多采用乡土植物，降低成本，提高经济价值

## A.Recovery of Ecology + Preservation of Culture + Development of Tourism

● Recover the agriculture and improve the ecological environment, reduce the threaten of nature desaster

● Protect the old village and culture of Qiang, combine the materials and nomaterials together

● Diversify the tourism resourses

● Make the structure of economy more stable, and combine the agriculture and tourism together

## B. ●Preserve the old village without any unpermitted changes.

● Choose local plants in Ecological agriculture area in order to reduce the payment and increase the income.

## 桃坪规划 Plan of Taoping 规划概念 Concepts

- C ● 农田果林景观的恢复，防护林带的设立  
老寨水网系统改善与恢复  
划定保护区域采取分类保护措施
- 在核心保护区外划定游客食宿区  
在核心保护区内保留羌族原生态生活方式
- 服务设施配套设置  
基础设施完善  
旅游资源与形式的多样化拓展

- C ● Recover the fruit trees and plant a defencing line of trees.  
Preserve and recover the water-net system  
Divide whole area into three parts with different preservation rules
- Plan certain area for tourists outside the core area  
Preserve the life mode of Qiang People in the core area
- Improve the serve system  
Improve basic establishment  
Expansion of tourism resourses and forms.



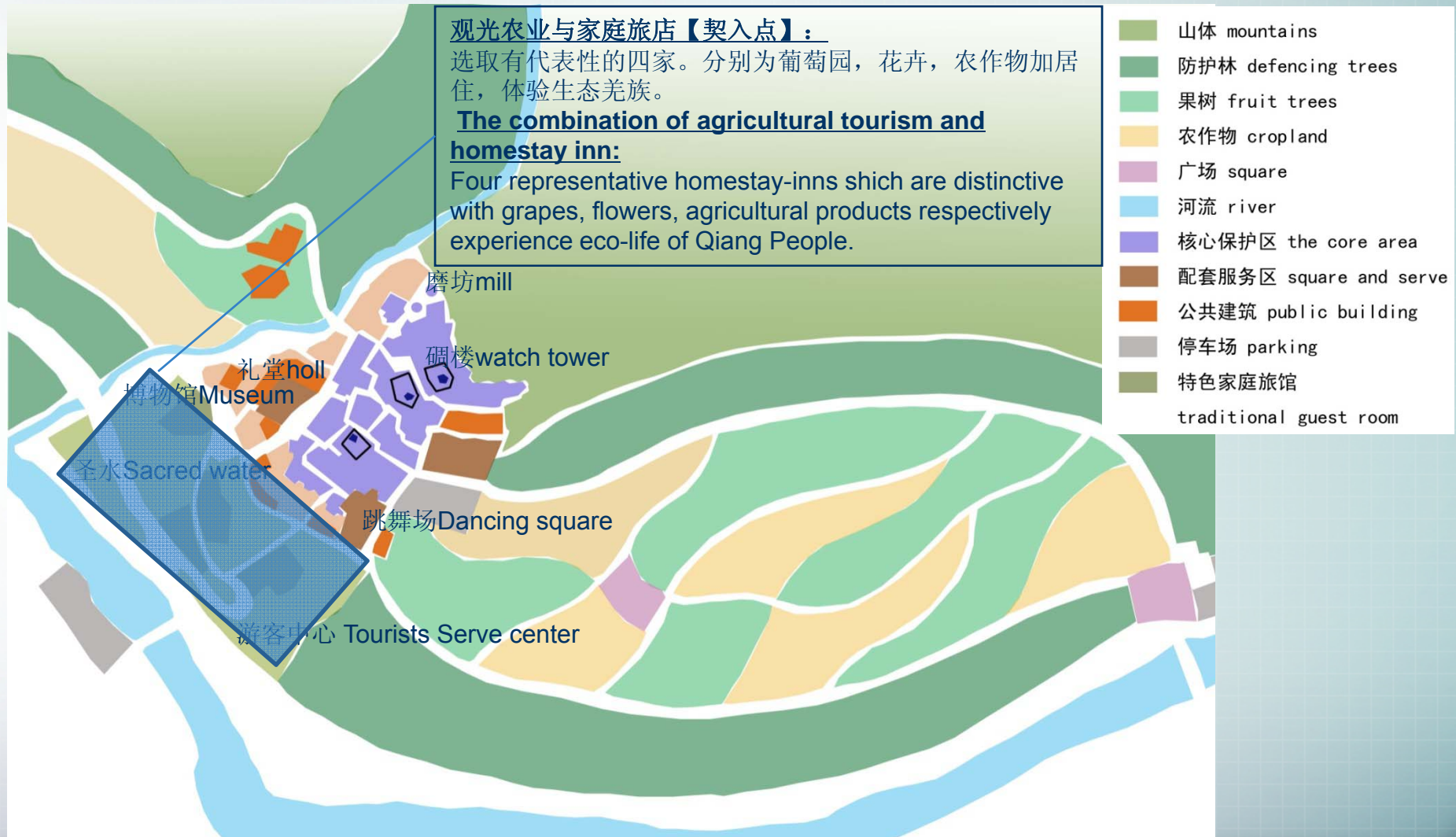
# 桃坪规划 Plan of Taoping 规划总平面 Plan of Taoping



# 桃坪规划 Plan of Taoping 规划总平面 Plan of Taoping



# 桃坪规划 Plan of Taoping 规划总平面 Plan of Taoping



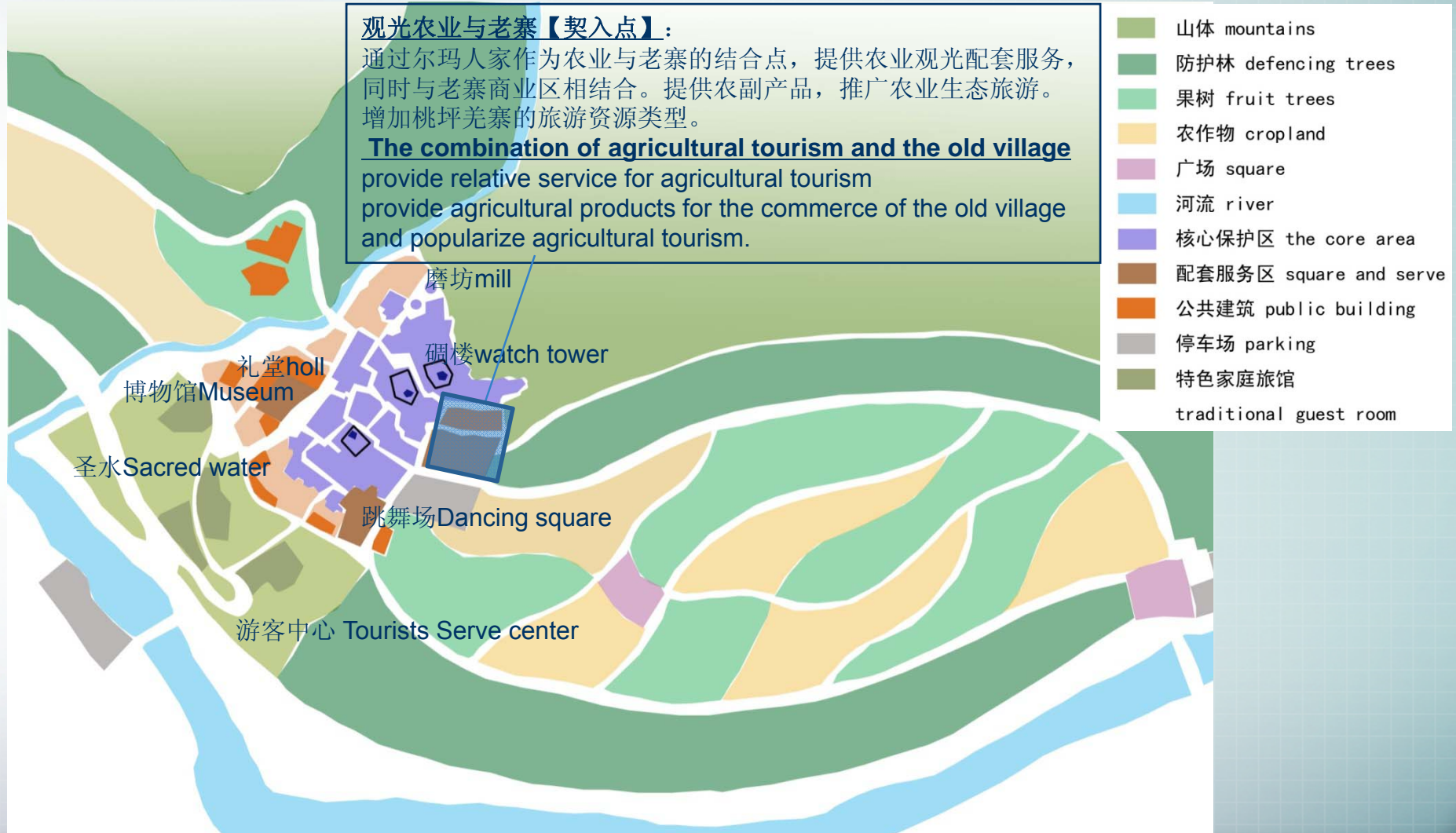


# 桃坪规划 Plan of Taoping 规划总平面 Plan of Taoping

## 观光农业与老寨【切入点】:

通过尔玛人家作为农业与老寨的结合点，提供农业观光配套服务，同时与老寨商业区相结合。提供农副产品，推广农业生态旅游。增加桃坪羌寨的旅游资源类型。

**The combination of agricultural tourism and the old village** provide relative service for agricultural tourism provide agricultural products for the commerce of the old village and popularize agricultural tourism.



# 桃坪规划 Plan of Taoping 规划总平面 Plan of Taoping



## Preservation of ecology + agriculture tourism + entertainment + culture experience

Plant a defencing area of tree according to certain standards in order the reduce the wind and improve the environment of this village.

1.arrange the crops ripe in different seasons to develop experienting agritural activities all over the year.

fruit trees: apple, walnut, cherry, pomegrancte, peach, plum, grape

crops: cabbage, corn,tomoto, pumpkin

2.combine appreciation, leisure and folksiness.

3.combine agricultural products with agricultural experience

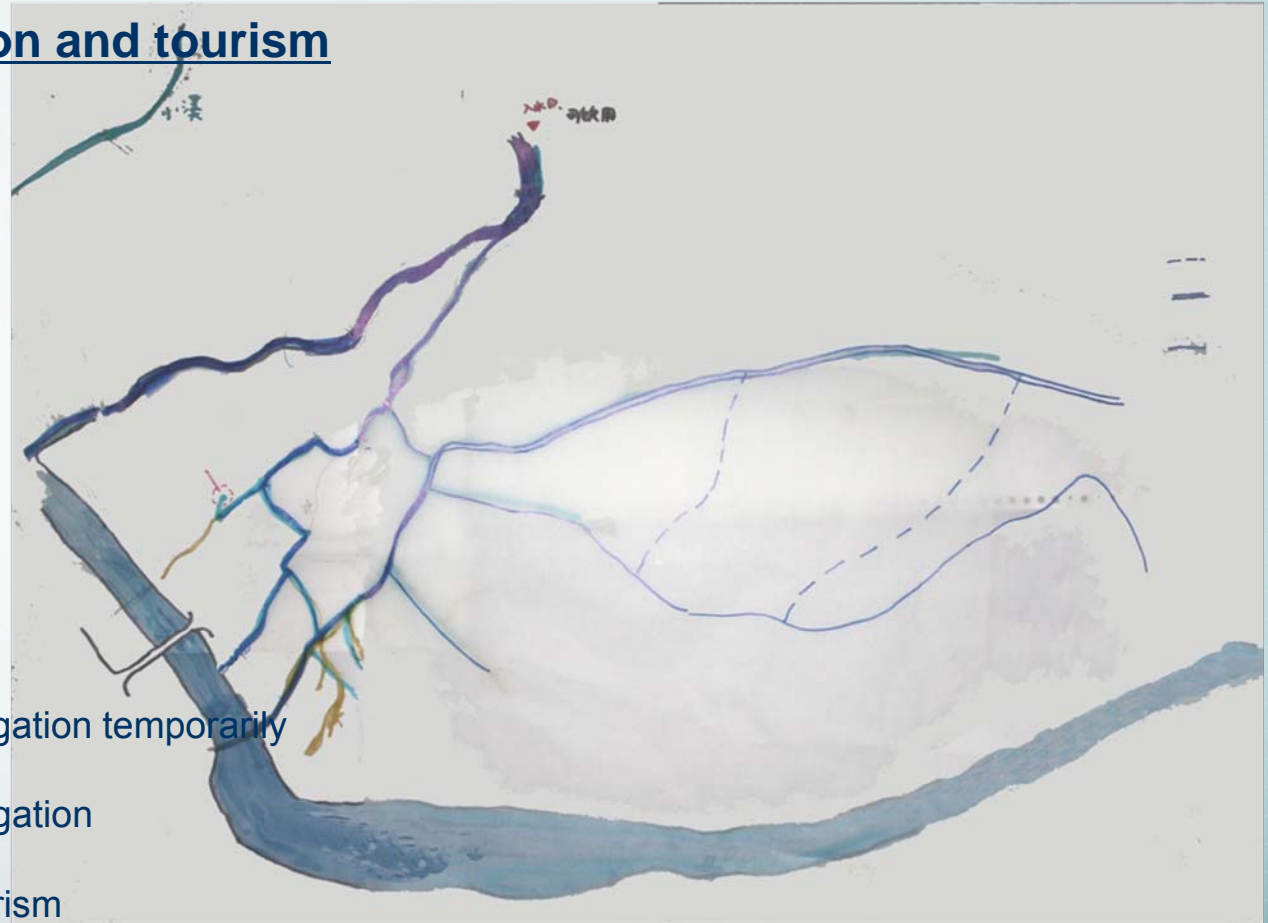
4.display local culture by scattered rest spots



# 桃坪规划 Plan of Taoping 灌溉&景观水网 Water-net for irrigation and tourism

## 灌溉&景观水网

### Water-net for irrigation and tourism



- 临时灌溉渠  
Channel for irrigation temporarily
- 灌溉渠  
Channel for irrigation
- 景观渠  
Channel for tourism

# 桃坪规划 Plan of Taoping 保护范围图 Different preservation areas

## 老区分区: Divide

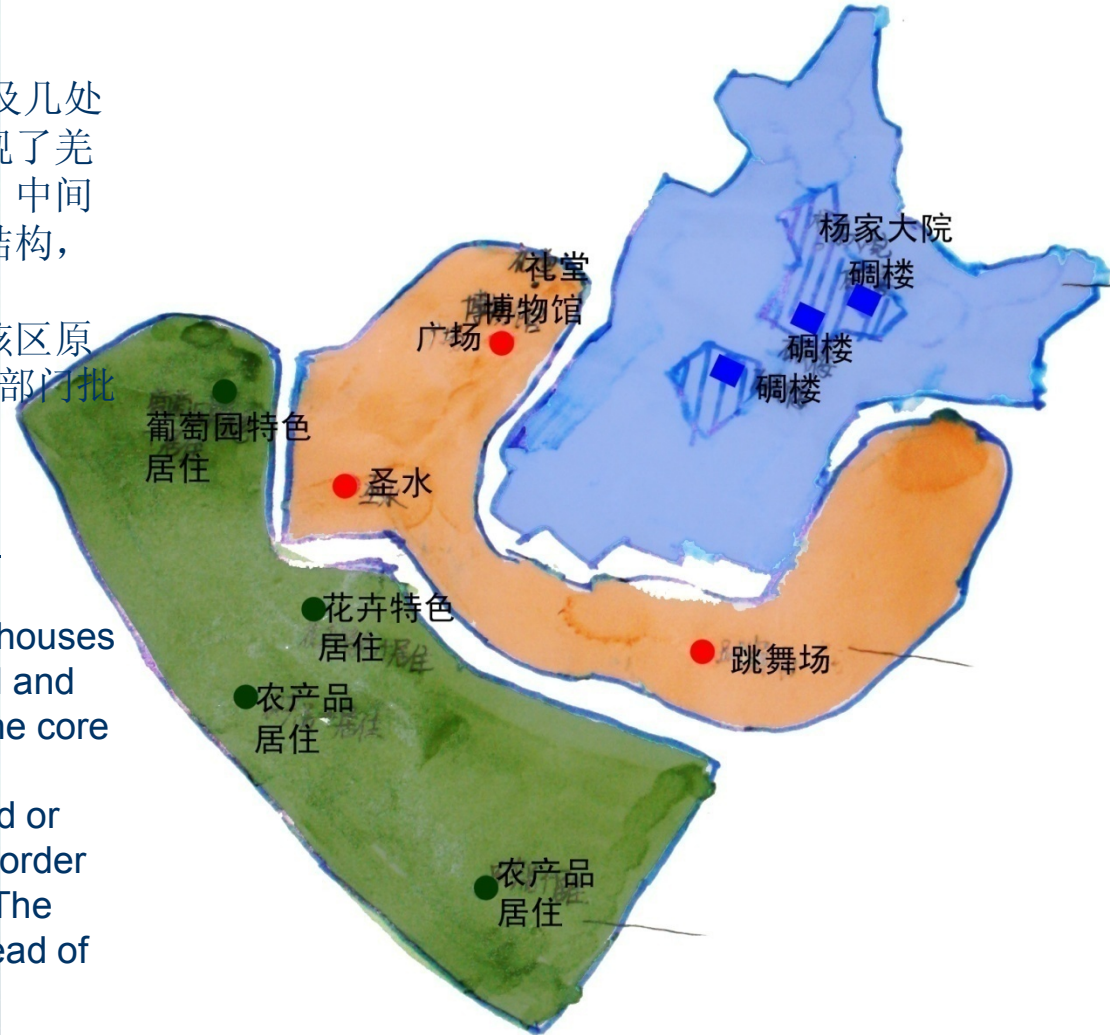
**核心保护区:** 主要节点为三座碉楼以及几处重点保护民居。在此区域充分展示和体现了羌族独特的建筑文化。各个节点距离较近，中间由独特的巷道相连，形成其特色的路网结构，游览节奏较为紧凑。

● 禁止任何形式加建和改建，维持保护该区原风貌。任何形式的改动均需经上级文物部门批准。以参观为主，限制其他商业活动。

## The core area—representation of the architecture and culture of Qiang:

Three watch towers and certain traditional houses are the main tourism attraction. The covered and uncovered allies form the road system of the core area.

● Any additions and changes are forbidden or should be permitted by certain institution in order to keep the traditional architectures there. The main function of this area in exhibition instead of other commercial activities.





# 桃坪规划 Plan of Taoping 保护范围图 Different preservation areas

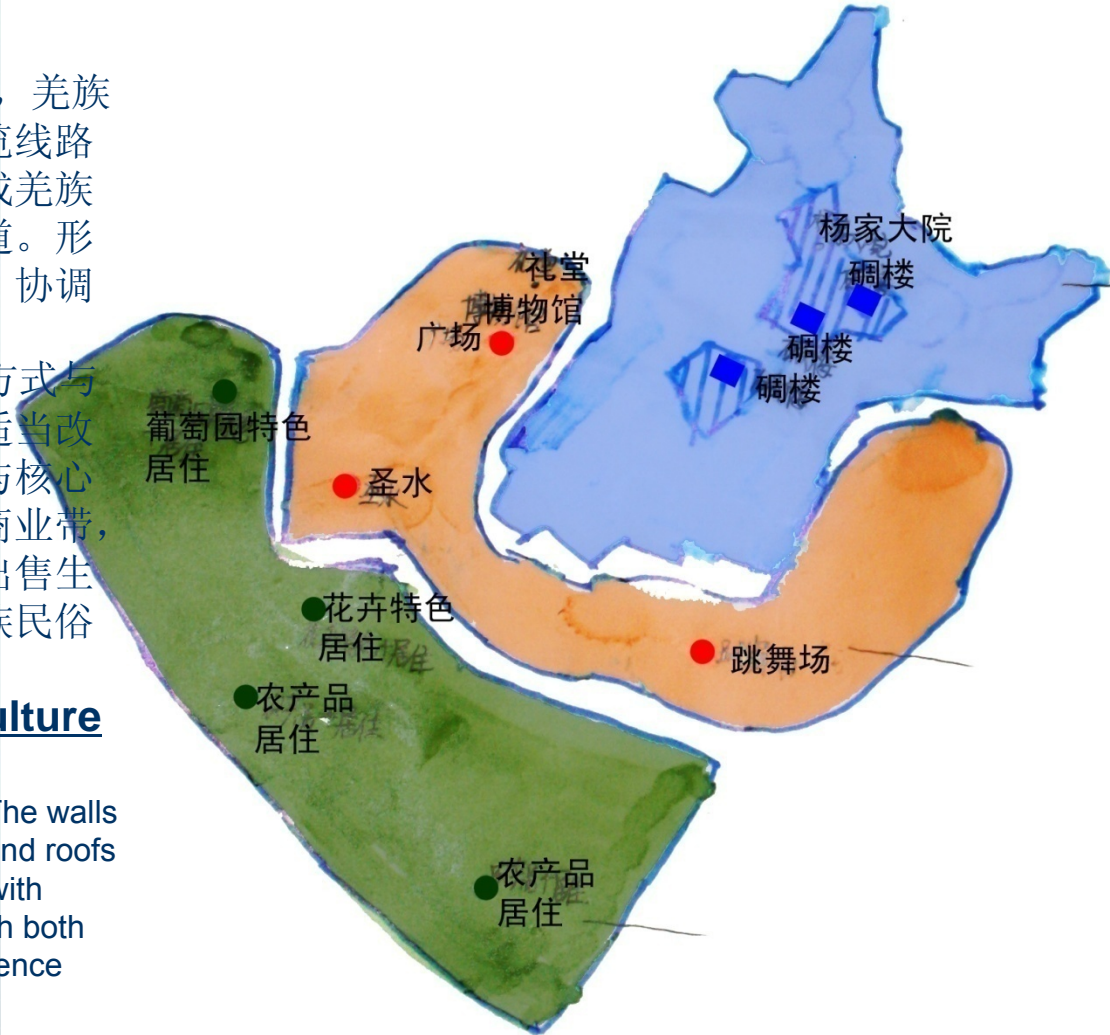
## 老区分区: Divide

**风貌协调区:** 主要节点为跳舞场，圣水，羌族博物馆。展示羌寨民俗文化。在组织游览线路的基础上，增加部分商业空间，使其形成羌族文化的展示窗口以及旅游产品的销售廊道。形成另外两个区域的中间过渡和缓冲地带。协调和统一两者的整体风貌。

● 建筑高度小于10米。外墙材料与砌筑方式与重点保护区相同。内部可根据需要进行适当改建。窗户建议维持斗窗形式。门、屋顶与核心区相同。以公共建筑为主，规划有一条商业带，固定的店铺与流动的摊位相结合，主要出售生活用品，特色农副产品以及能够体现民族民俗特色文化的相关商品。

## ·Buffer—exhibition of traditional culture of Qiang.

● The height of buildings here is limited in 10m. The walls on cover and way they layed, the forms of doors and roofs should be the same as the ones in the core area with some different inside. Plan a line of commerce with both fixed and unfixed shops to sell the things for residence and traditional souvenirs, fruits to tourists. of other comercial activities.





# 桃坪规划 Plan of Taoping 保护范围图 Different preservation areas

## 老区分区: Divide

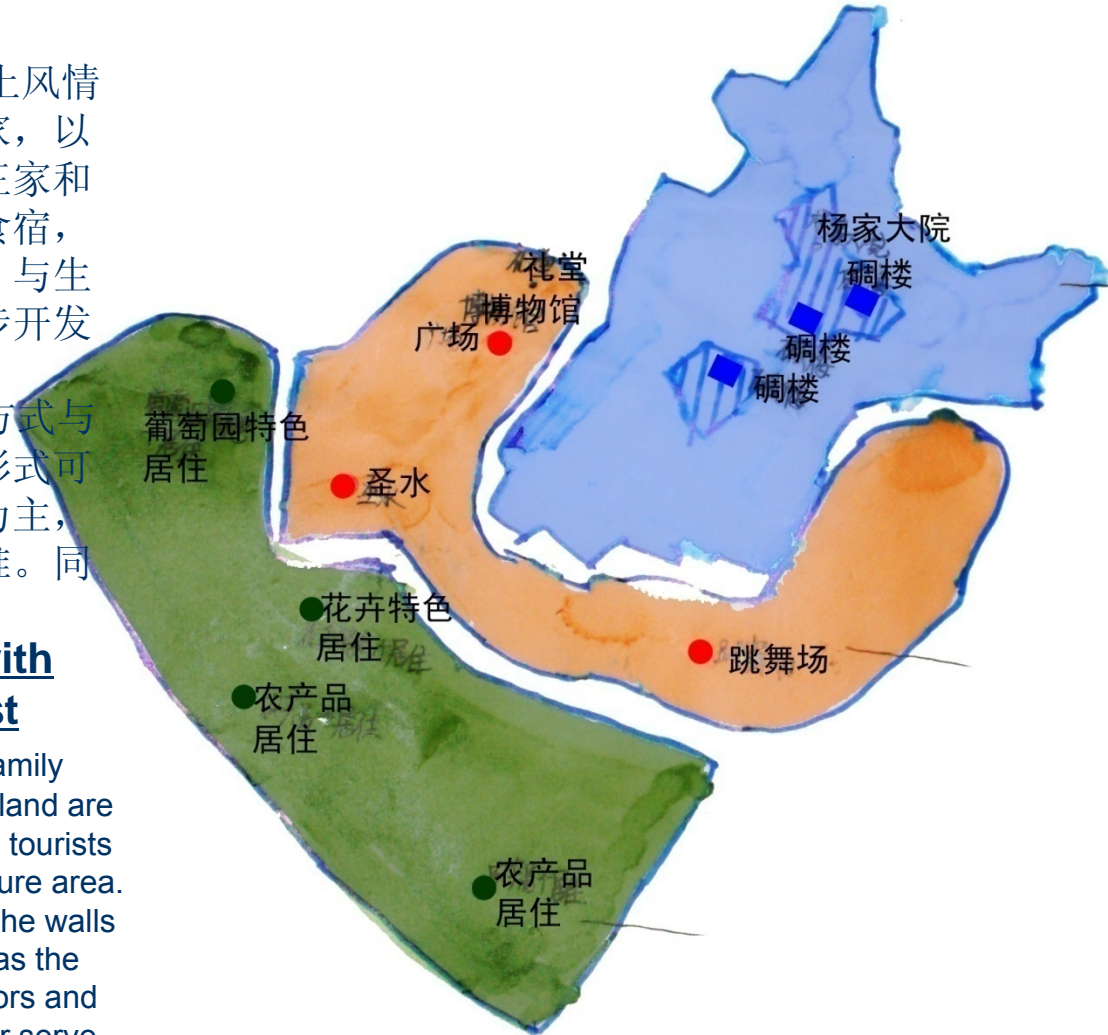
**环境保护区:** 主要节点为几处具有乡土风情的特色农家家庭旅馆。以葡萄为主的杨家，以花卉为主的杨家，以农作物景观为主的王家和余家。各节点在此区域内布置随意。将食宿，观光，体验等旅游功能融为一体。同时，与生态农业区相呼应，也为老寨旅游的进一步开发留下缓冲余地。

● 建筑高度小于15米。外墙材料与砌筑方式与重点保护区相同。内部及门、窗、屋顶形式可以根据需要进行适度改建。以家庭旅馆为主，内部可进行适当改造，使之符合相关标准。同时亦在该区域内设置配套旅游设施。

## environmental preservation area—with main attractions of traditional guest

**rooms:** Yang family with Grape garden, Yang family with flower garden and Wang, Yu Family with cropland are settled there to provide the food and rooms for the tourists so as to keep connection to the ecological agriculture area.

● The height of buildings here is limited in 15m. The walls on cover and way they layed should be the same as the ones in the core area. Some changes of roofs, doors and windows are permitted. The guest house and other serve establishment need to be improved in order to satisfy certain standards.



# 桃坪规划 Plan of Taoping 老区剖面图 Section of old area

## 老区剖面示意图 Section of old area

环境缓冲区  
Environment preservation area

风貌协调区  
buffer

核心保护区  
the core area

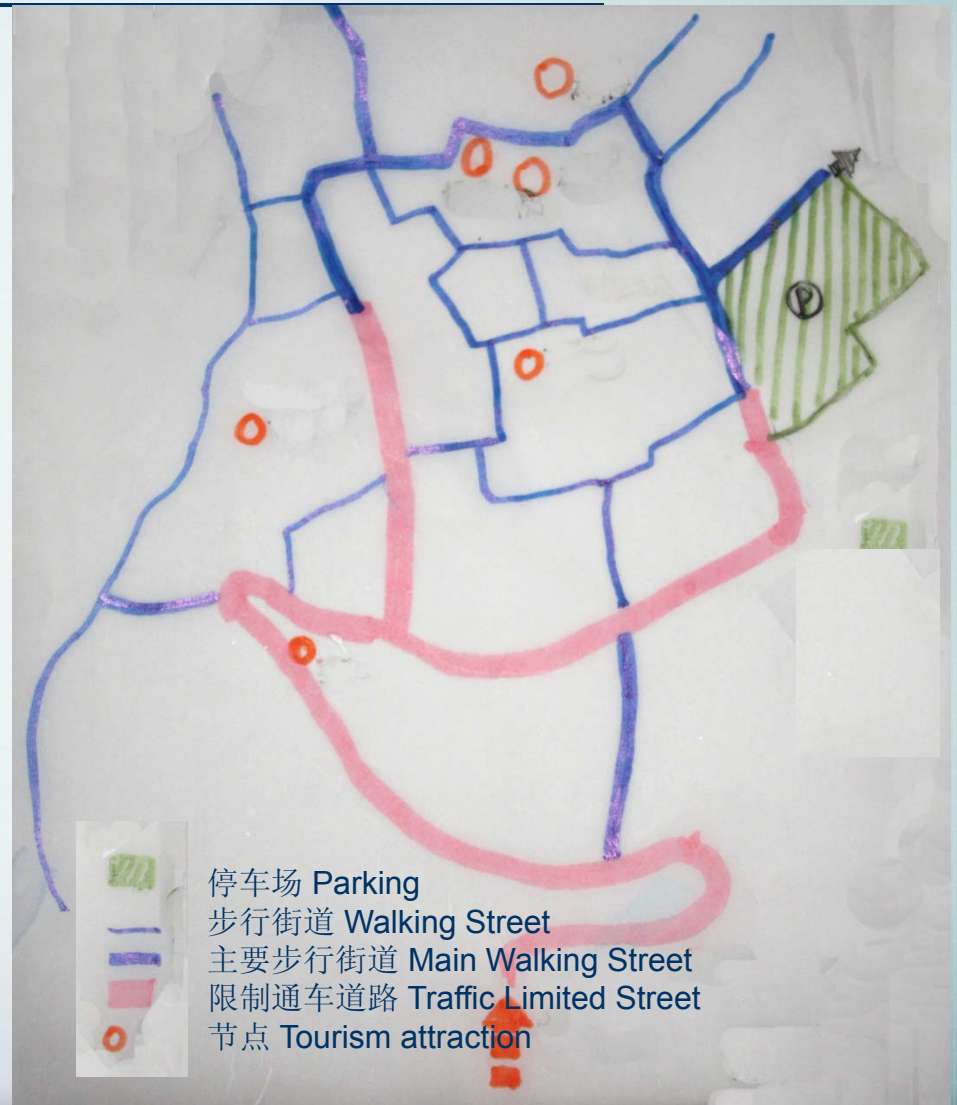




# 桃坪规划 Plan of Taoping 道路规划图 Plan of Road

## 道路规划图 Plan of Road

- 规划范围内以步行为主  
Main walking
- 生活性用车限制入内  
Limit traffic of residents
- 紧急情况车辆可进入性  
Traffic permitted for exigence





# 桃坪规划 Plan of Taoping 老区主游线规划 Main Tourism Line Plan in old area

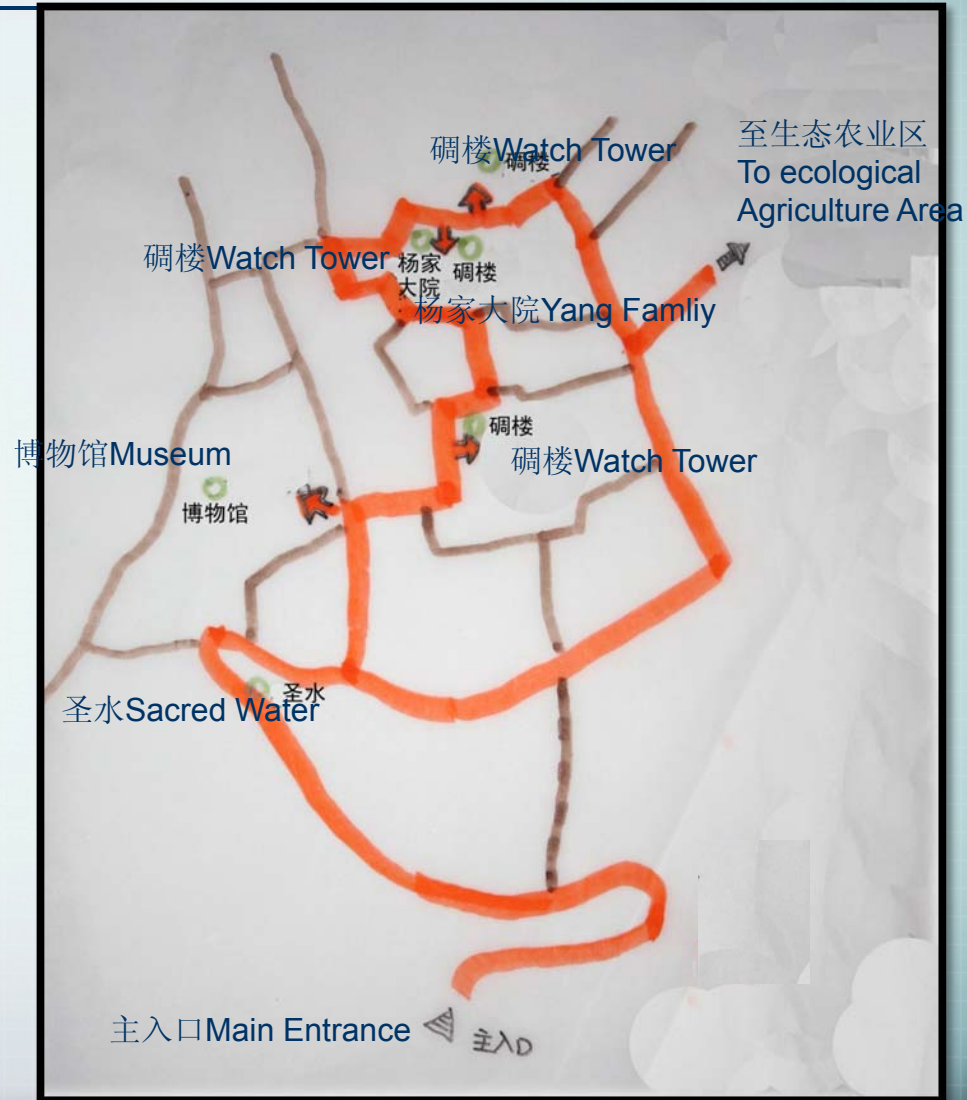
## 老区主游线规划 Main Tourism Line of old area



景观节点  
Tourism Attraction

道路Road

主流线  
Tourism Guide line



# 桃坪规划 Plan of Taoping 导游系统规划 Tourism Guide System Plan

## 导游系统规划 Tourism Guide System Plan

- 在路口设置标志牌  
Guide Sign at Cross
- 景点设解说牌  
Explanation of Tourism Attraction
- 部分地方设安全提示牌  
(如: 河边, 黑暗巷道等)  
Sign for Safety(eg.River, Coverd Ally)



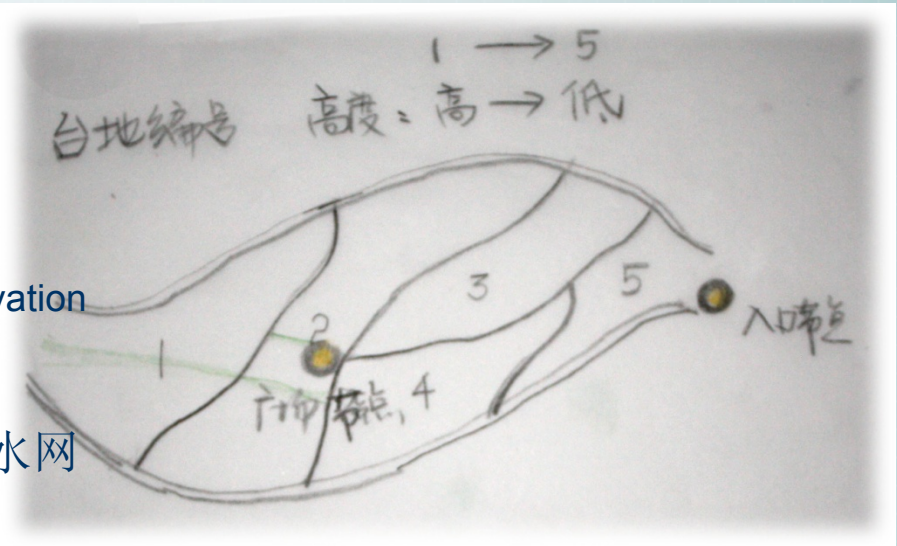


# 桃坪规划 Plan of Taoping 生态农业区剖面图 Section of ecological agriculture area


## 生态农业区剖面示意图

### Section of ecological agriculture area

- 生态农业区按地形划分成5个梯度  
divide this area into five parts according to the elevation
- 果树与农田相间形成多层次景观  
compound landscape with fruit trees and cropland
- 引入水渠做多种样式的水景观与老寨的水网系统形成呼应  
water landscape in new area connected to the water-net in the old part



Elevation: No.1-5  
high - low

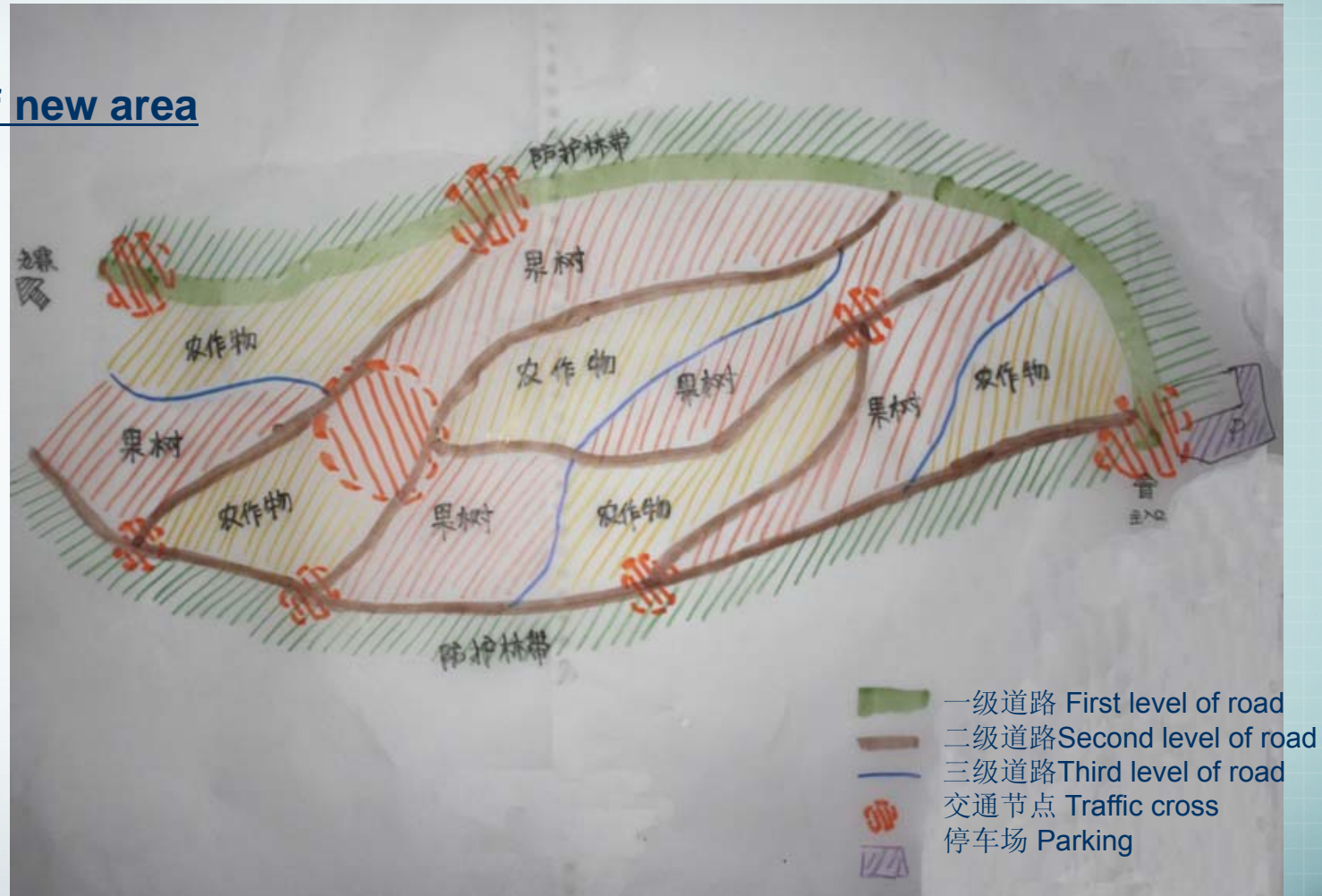


Defencing trees fruit trees crops fruit trees crops defencing trees



# 桃坪规划 Plan of Taoping 新区游线规划图 Tourism line of new area

## 新区游线规划图 Tourism line of new area

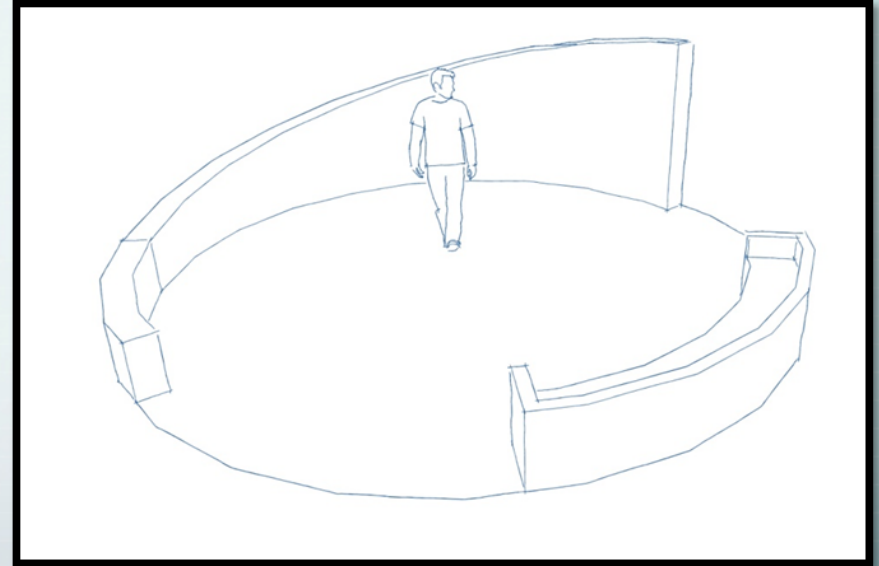
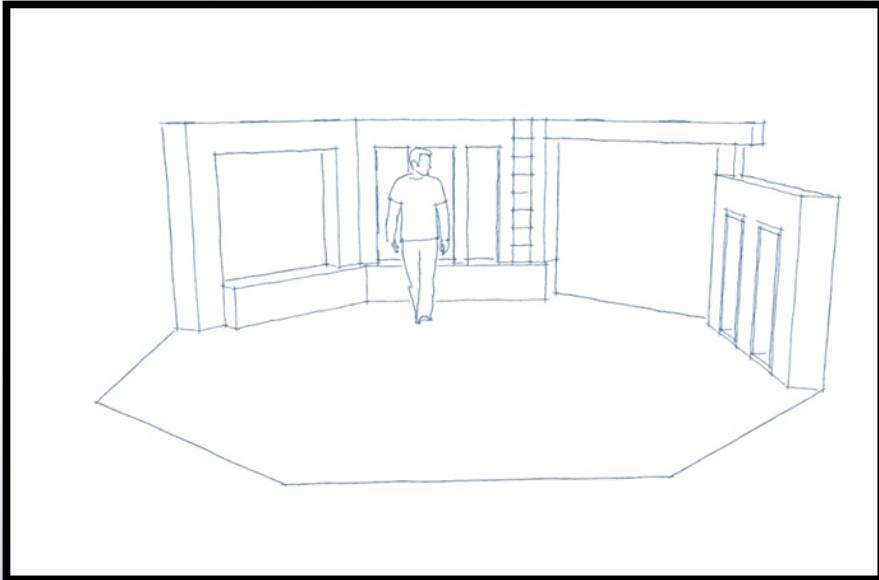


# 桃坪规划 Plan of Taoping 休息点设计 Design of Rest Place

## Design 生态农业区内休息节点 Place for rest in ecological agriculture area

景观文化展示墙高低变化，给提供人们可坐可靠可观之点。墙上绘制挑选的文化展示元素。如“羌”文字演变，文化风俗图画等。

Rest place: exhibition of culture(eg. the involvement of Qiang Character, pictures of traditional culture), places for rest.





**Thank You !**

