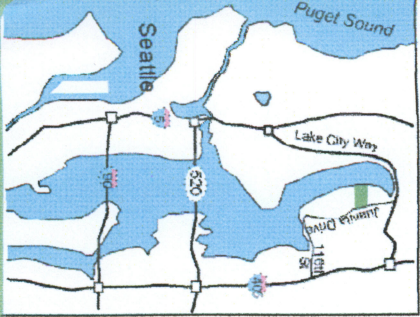



# St. Edward State Park and Bastyr University

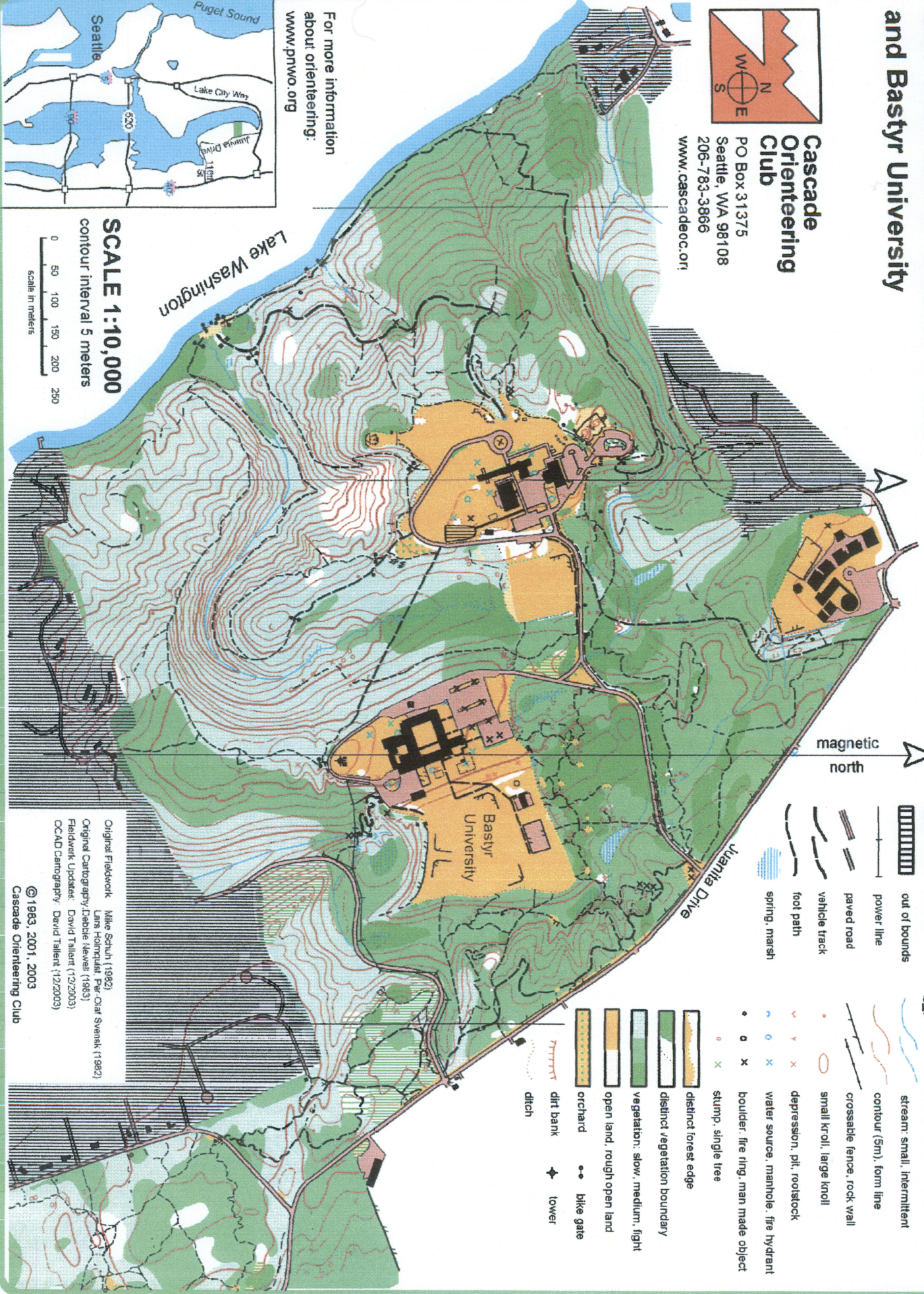

## Cascade Orienteering Club

PO Box 31375  
Seattle, WA 98108  
206-783-3866  
www.cascadeoc.org



For more information about orienteering:  
www.pnwo.org

**SCALE 1:10,000**  
contour interval 5 meters



magnetic north

### LEGEND

- building, ruin
- out of bounds
- power line
- paved road
- vehicle track
- foot path
- spring, marsh
- foot path: small, indistinct
- stream: small, intermittent
- contour (5m), form line
- crossable fence, rock wall
- small knoll, large knoll
- depression, pit, rootstock
- water source, manhole, fire hydrant
- boulder, fire ring, man made object
- stump, single tree
- distinct forest edge
- distinct vegetation boundary
- vegetation: slow, medium, fight
- open land, rough open land
- orchard
- dirt bank
- tower
- ditch

Original Fieldwork: Mike Schuch (1982),  
Lars Homquist, Per-Olaf Svensk (1982)  
Original Cartography: Dæble Newell (1983)  
Fieldwork Updates: David Talent (12/2003)  
CCAD Cartography: David Talent (12/2003)

© 1983, 2001, 2003  
Cascade Orienteering Club