

















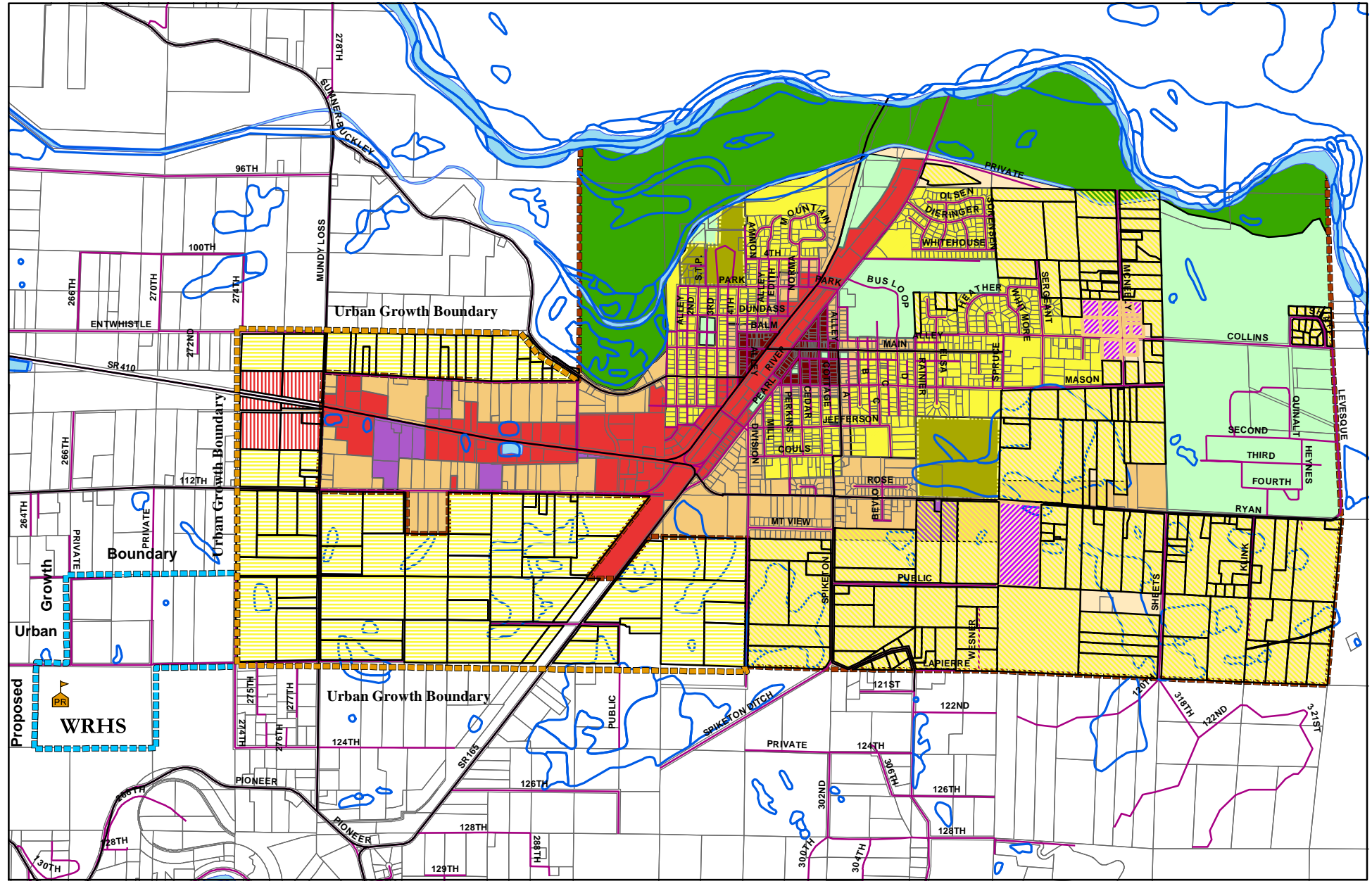


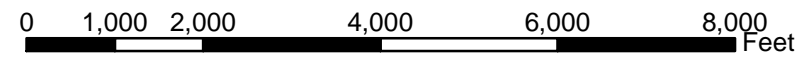
Buckley Future Land Use Map

Legend

-  City Boundary
-  Arterial
-  Street
-  Water
-  Wetlands
-  Current Zoning
-  B-1
-  B-2
-  Industrial Park
-  Public
-  Residential -5
-  Residential Ag
-  Residential Buffer
-  Residential Multiple
-  Sensitive Area
-  New R5 Zoning
-  New RB Zoning
-  New UGA R5 Zoning
-  New UGA B2 Zoning



1:26,000



Prepared for the City of Buckley
 by the University of Washington
 Urban Design and Planning 507
 graduate student studio
 - June 2004 - dcs