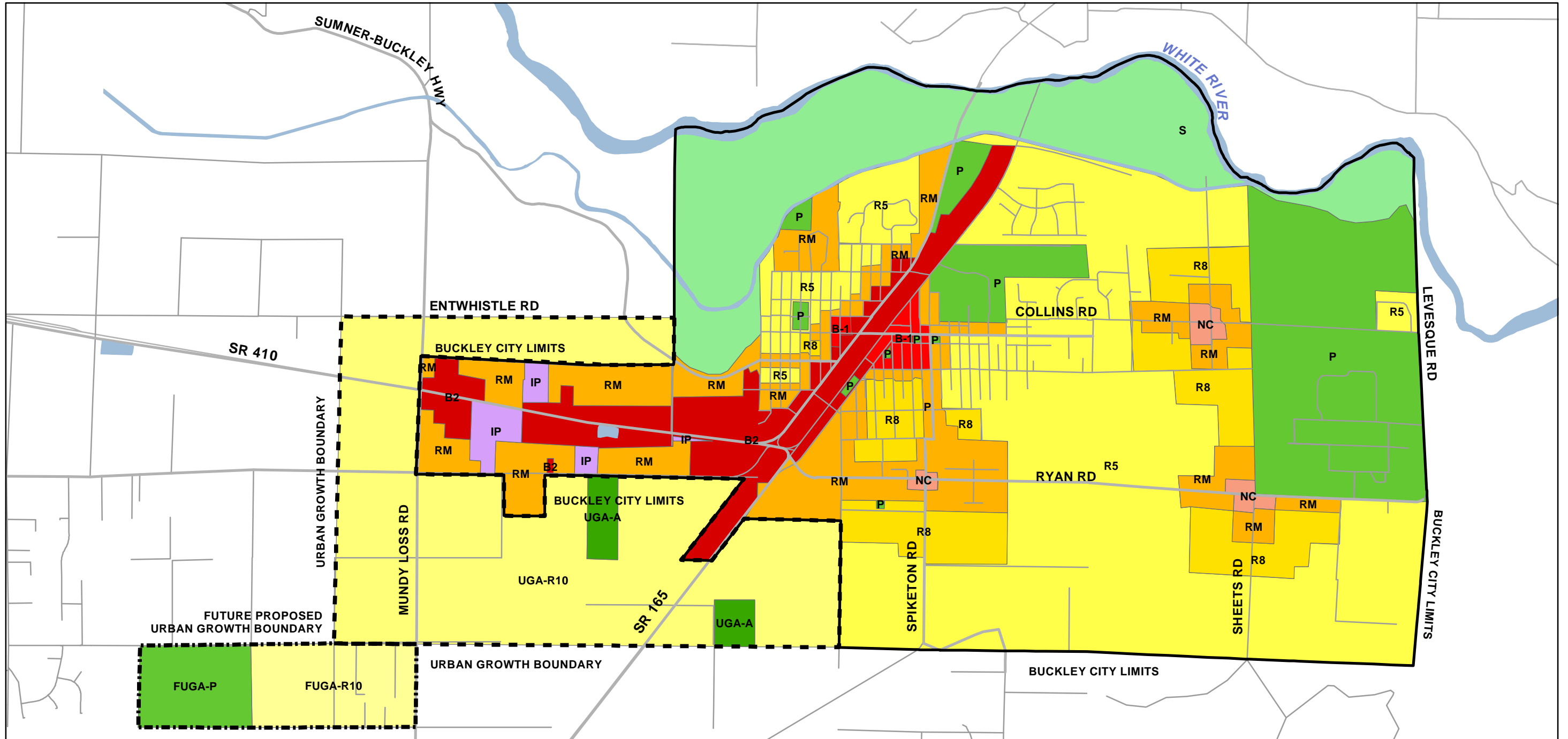




















City of Buckley Future Land Use Map - Alternative Two



Future Zoning - Alternative Two

 NEIGHBORHOOD COMMERCIAL	 RESIDENTIAL MULTIPLE	 PUBLIC	 Buckley City Limits
 BUSINESS-1	 SINGLE FAMILY RESIDENTIAL-R8	 URBAN GROWTH AREA-R10	 UGA
 BUSINESS-2	 SINGLE FAMILY RESIDENTIAL-R5	 URBAN GROWTH AREA-AGRICULTURAL	 FUGA
 INDUSTRIAL PARK	 ENVIRONMENTALLY SENSITIVE AREA	 FUTURE URBAN GROWTH AREA PUBLIC	 Roads
	 FUTURE URBAN GROWTH AREA-R10	 Hydrology	

